



Who is in and why?

Actors' engagement in collaborative governance for cultural landscape stewardship

Claudia Sattler¹, Anika Hirt¹, Andreas Kubatzki¹, Barbara Schröter¹, Ester Budding², Lenny van Bussel²

1 = Leibniz-Centre for Agricultural Landscape Research (ZALF), Institute of Socio-Economics, Müncheberg, Germany

2 = Wageningen University, Department of Environmental Sciences, Wageningen, Netherlands

Resilience 2017: 'Resilience Frontiers for Global Sustainability' || Stockholm, Sweden || August 21-23, 2017

cp³ partners:



cp³ funding scheme:



cp³ national funders:

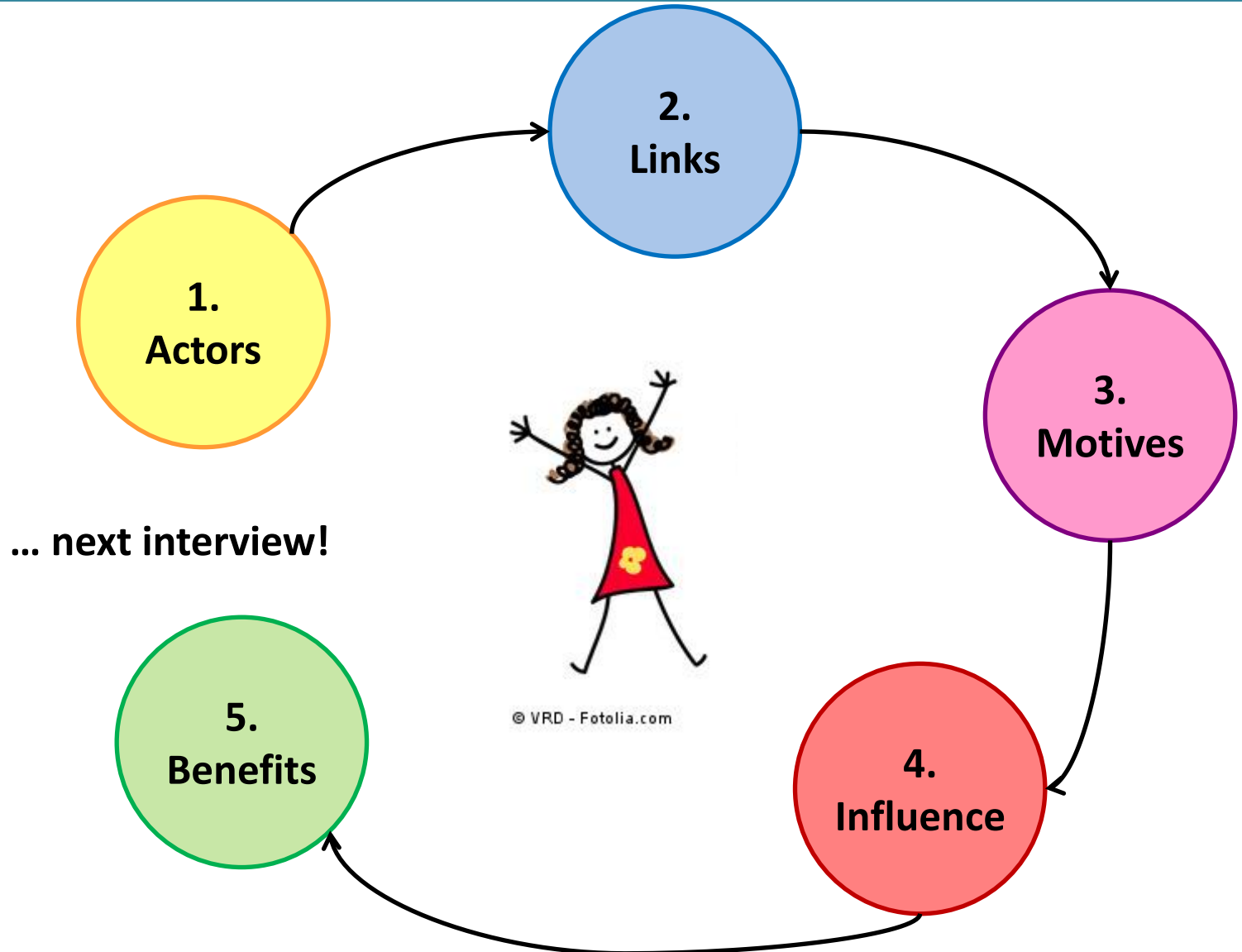


Background



- **Recent trend:** increase in **collaborative governance** in the management of cultural landscapes
- **Collaborative governance** = cooperation of **multiple actors** (public/private/civil)
- **Reasons for emergence:** regulatory, implementation, participatory deficit
- **Challenge:** existing **approaches diverse** → not known what makes some **succeed** and others **fail!**
- **Aim:** understand **motives + roles of actors + their interactions + strengths + limitations** of approaches
- **Methods:** **Net-Map/SNA + Focus groups/Workshops**

Net-Map: step-by-step

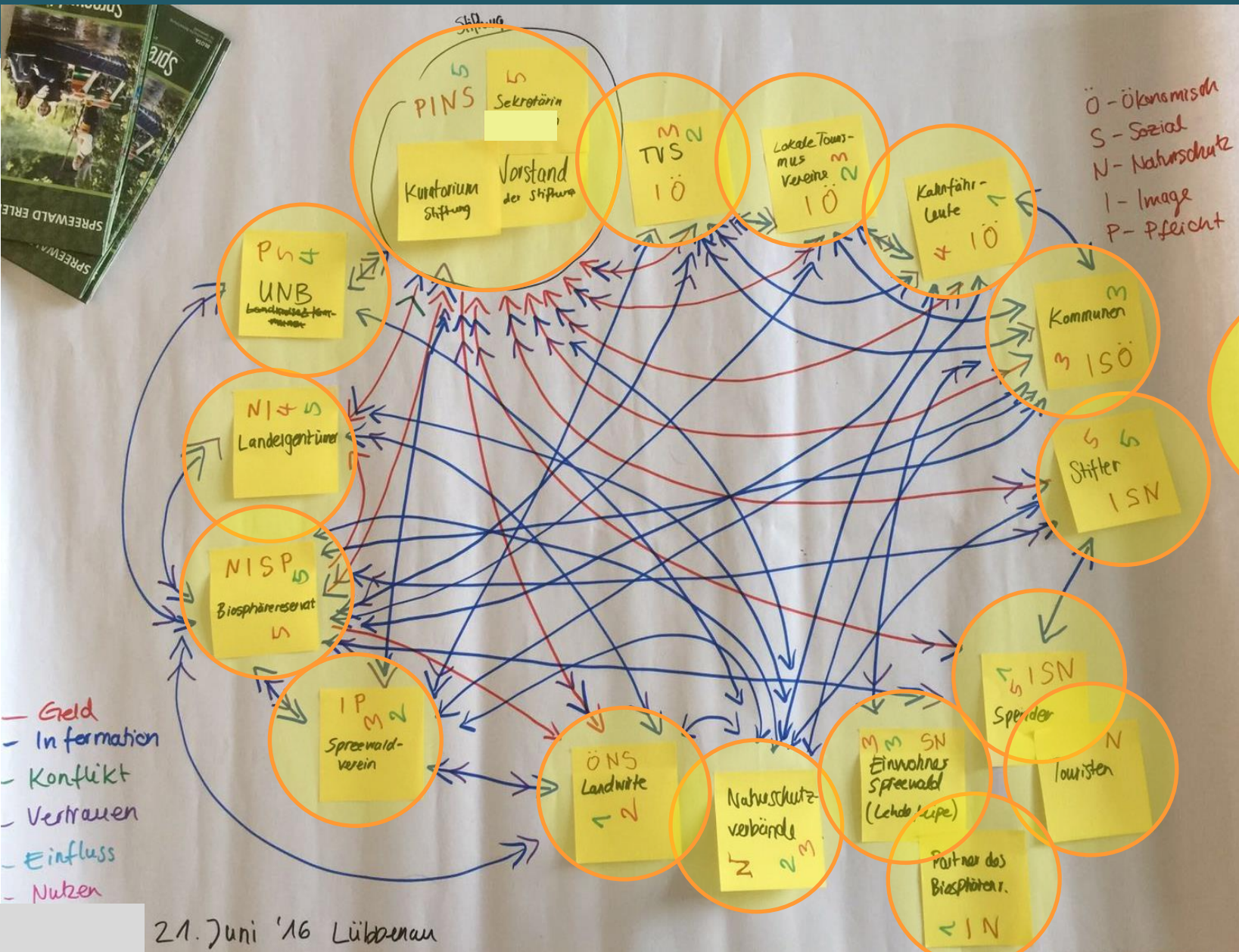


Net-Map: step



Spreewald
citizen
foundation,
DE

1. Actors

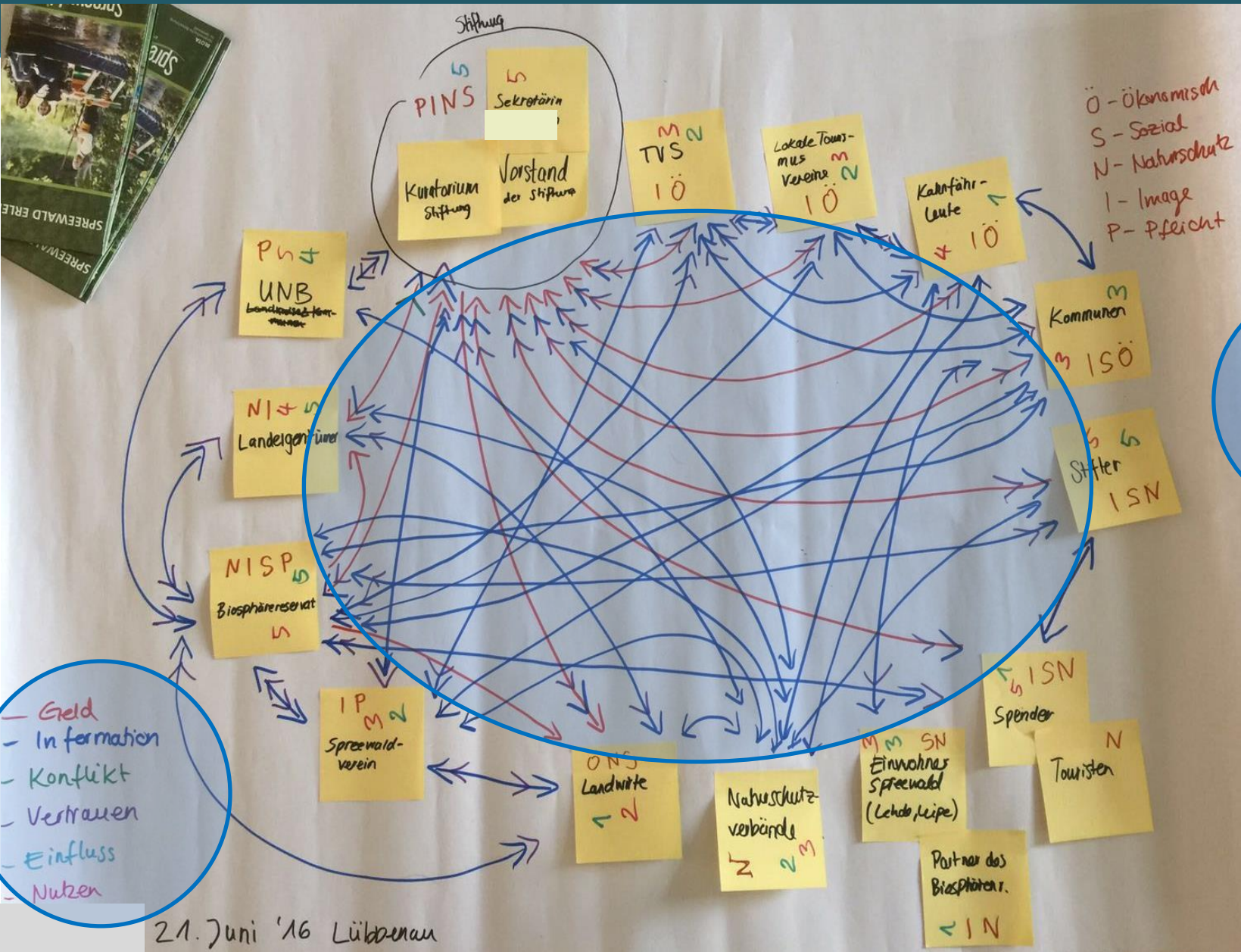


Net-Map: step 2



Spreewald
citizen
foundation,
DE

2. Links

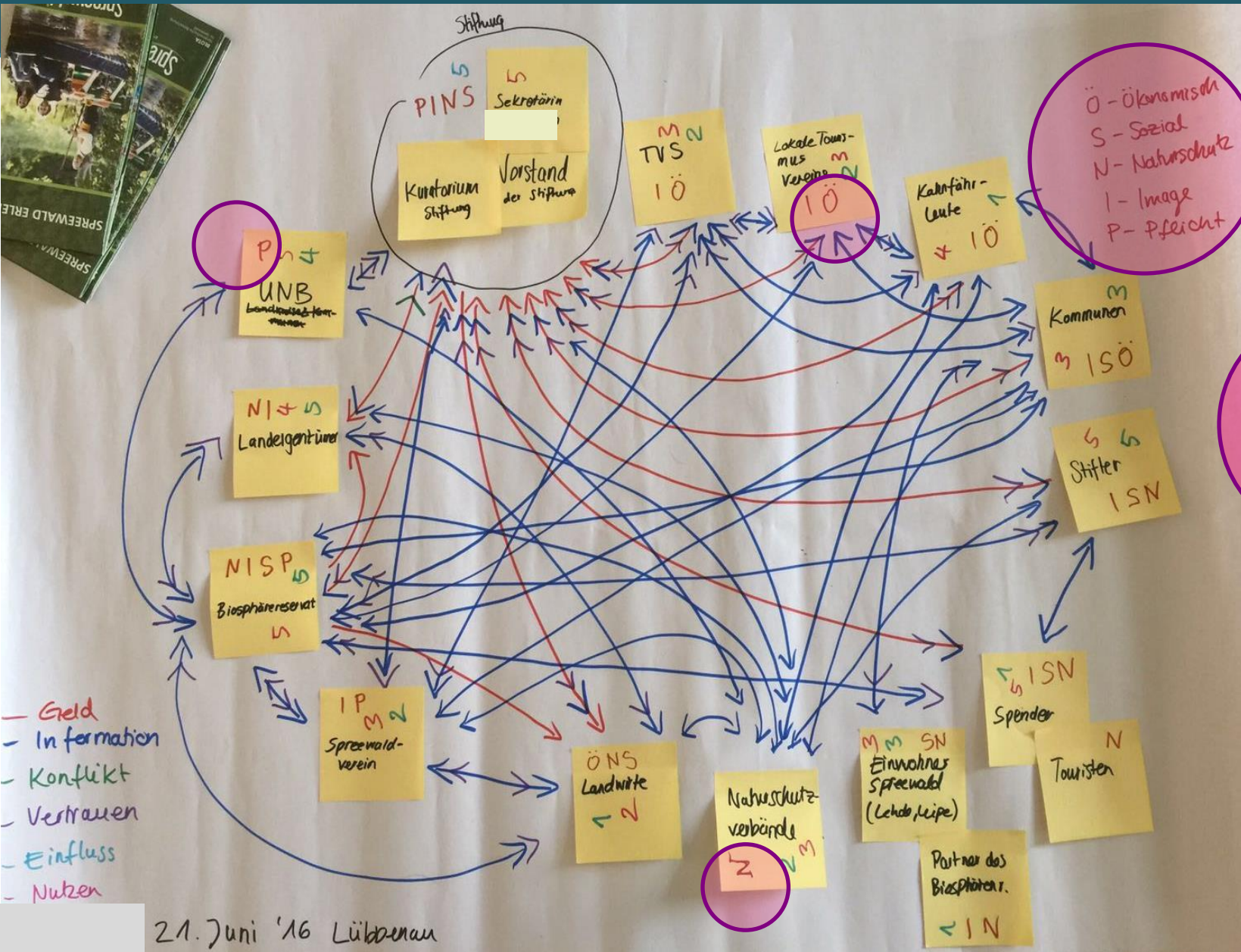


Net-Map step 3



Spreewald
citizen
foundation,
DE

3. Motives



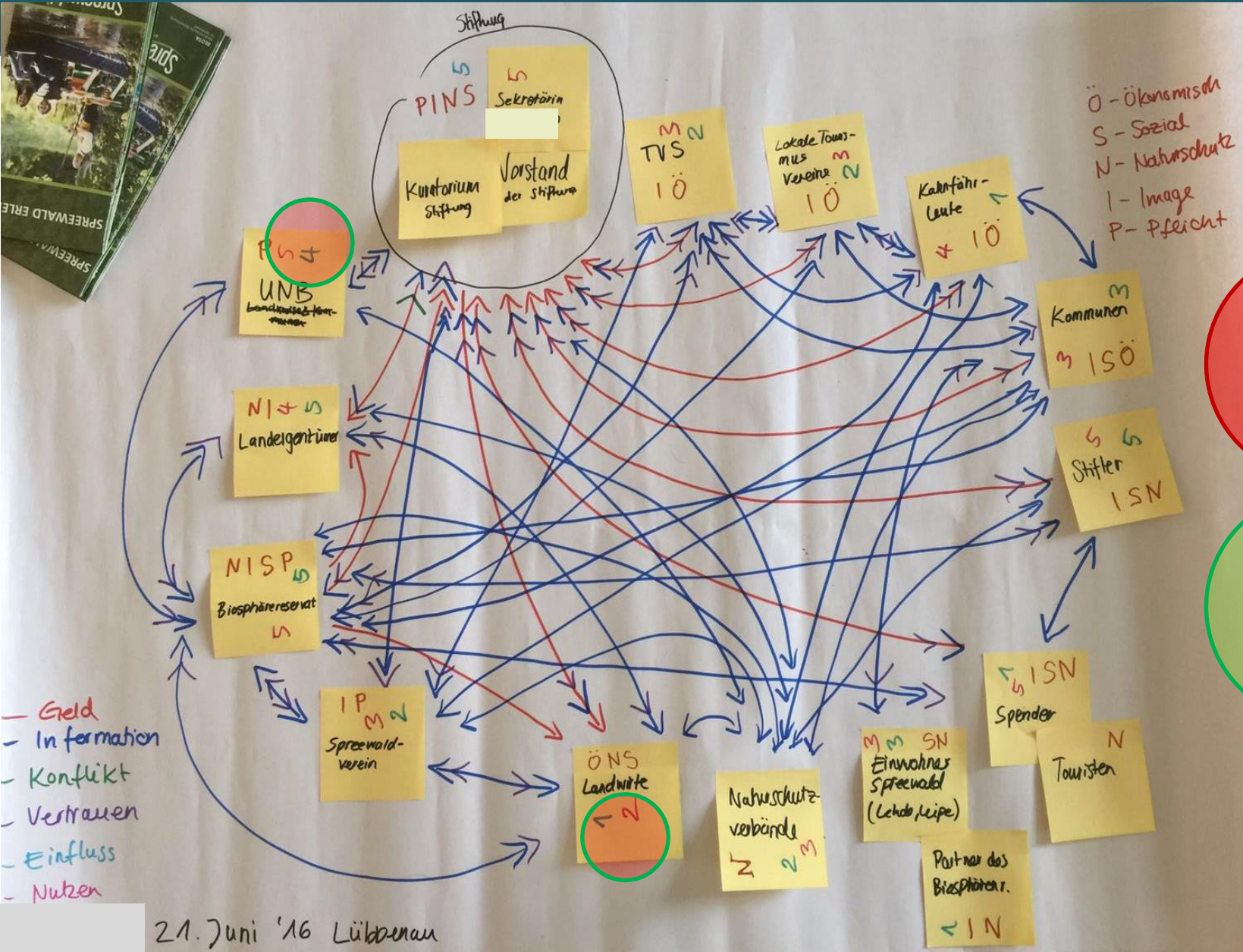
Net-Map: step 4+5



Spreewald
citizen
foundation,
DE

4.
Influence

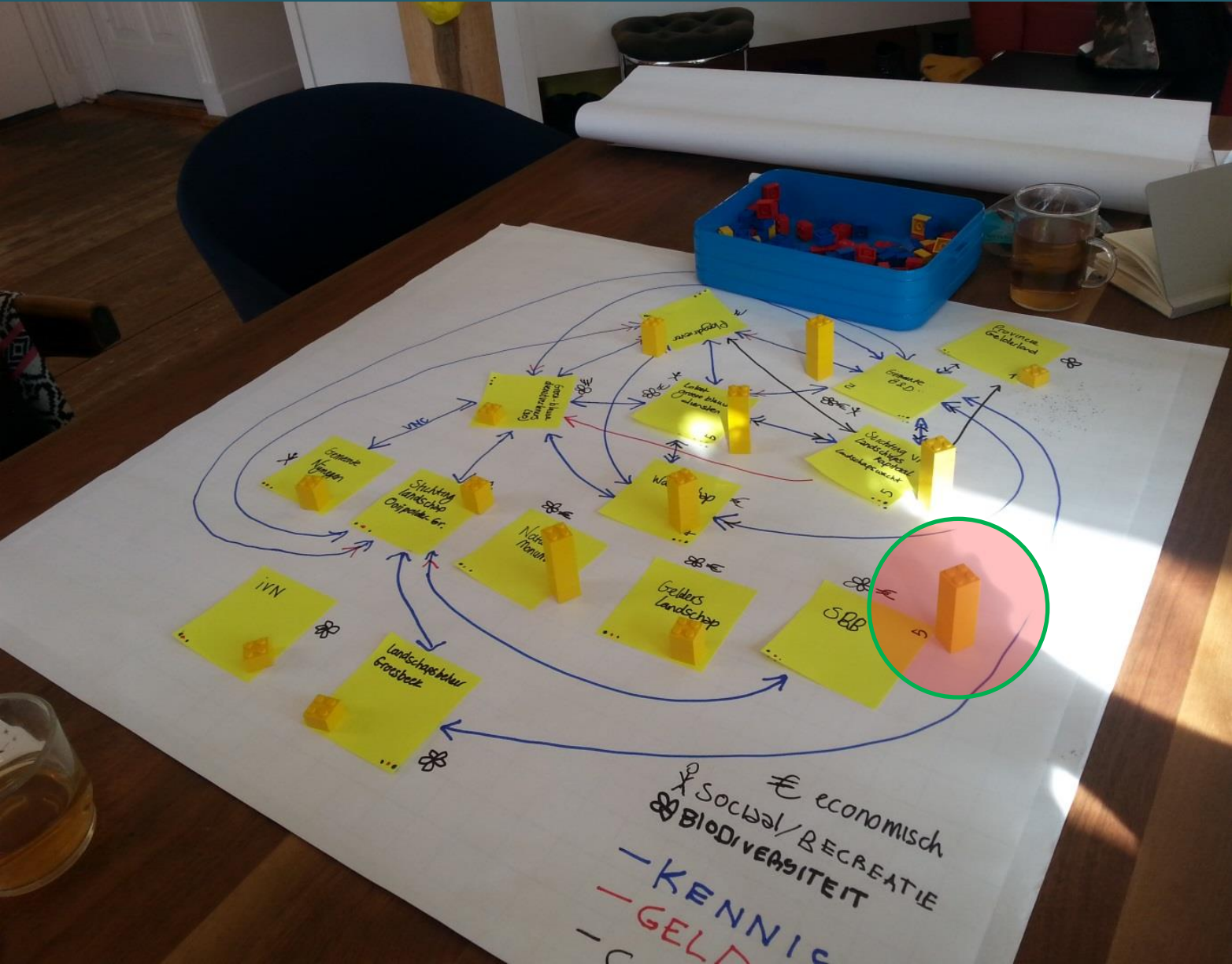
5.
Benefits



Net-Map: influence towers



Berg en Dal
landscape
management,
NL



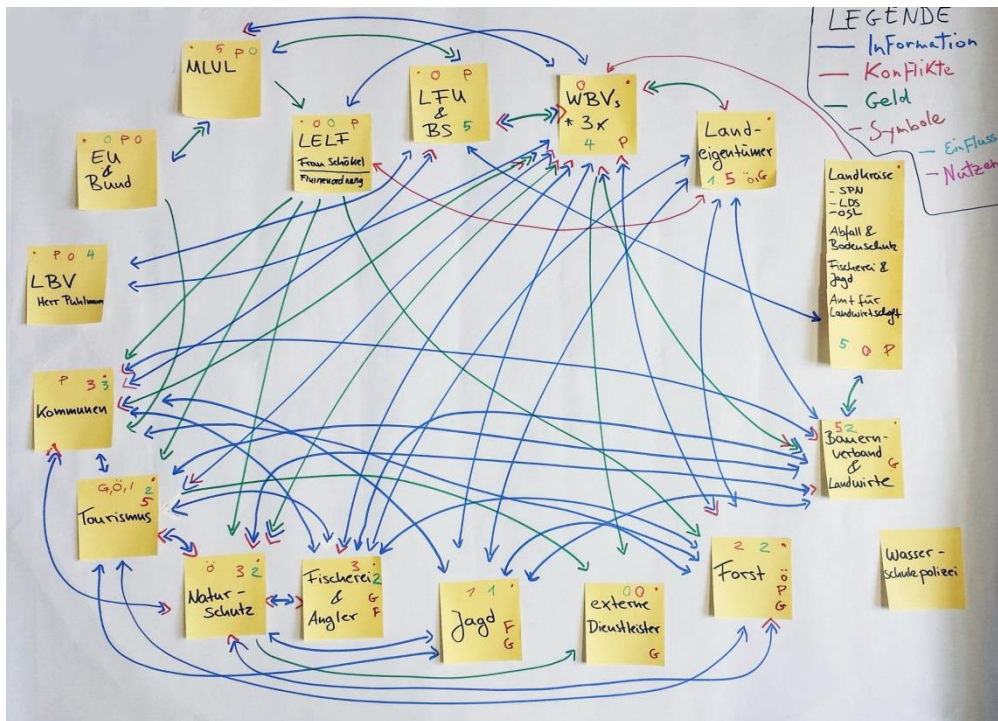
4.
Influence

5.
Benefits

Net-Map: different perceptions!



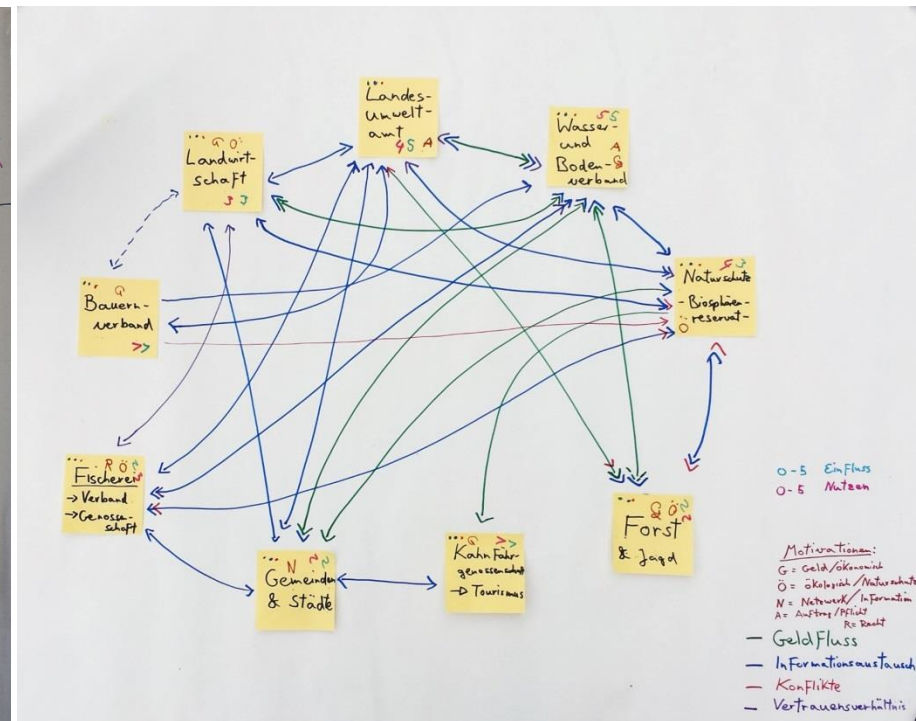
Spreewald water management association, DE



complex

vs.

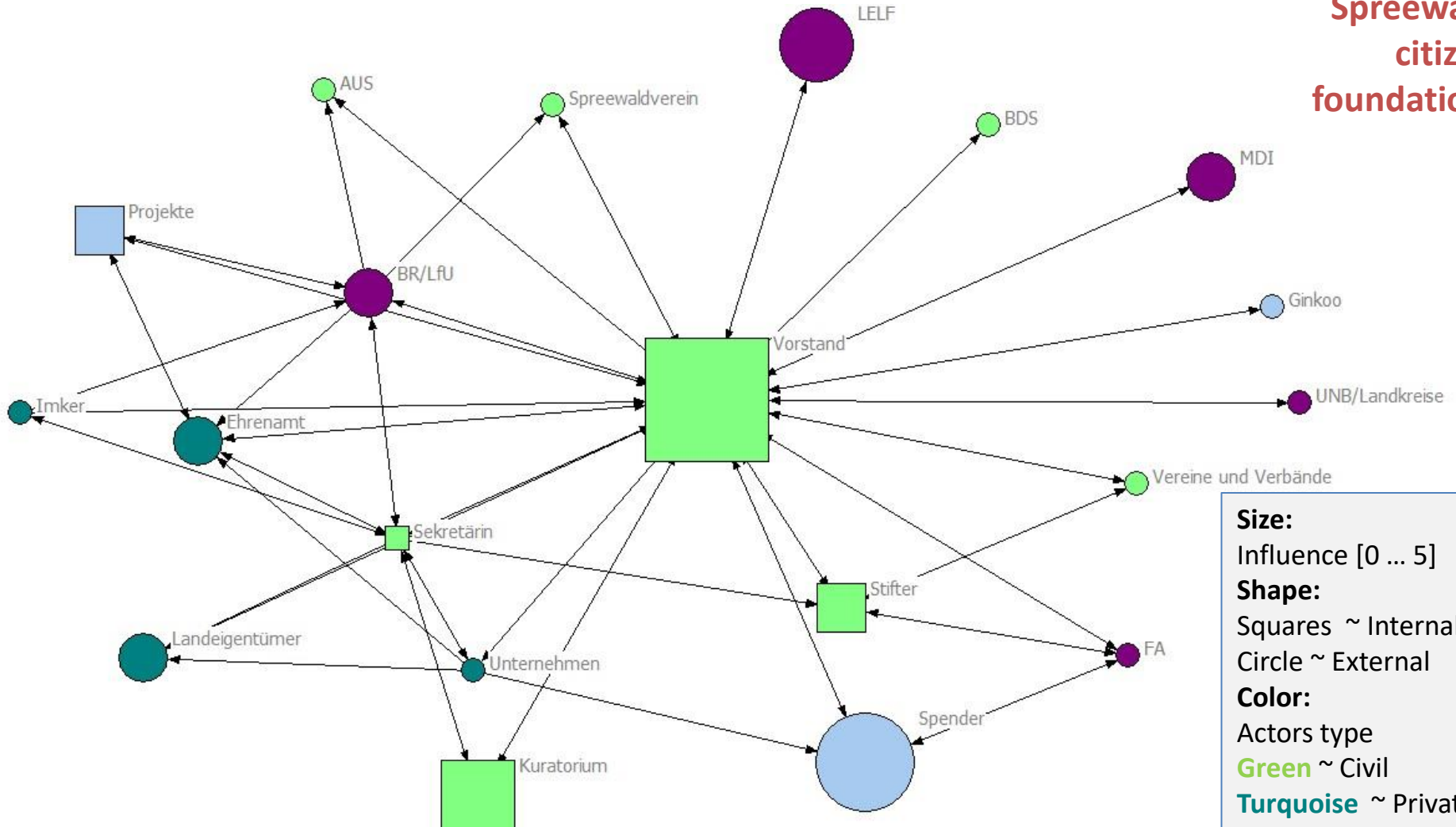
simple



Net-Map: aggregated results (NetDraw)



Spreewald
citizen
foundation,
DE



Size:
Influence [0 ... 5]

Shape:
Squares ~ Internal
Circle ~ External

Color:
Actors type
Green ~ Civil
Turquoise ~ Private
Lilac ~ Public
Blue ~ Mixed

Focus groups: step-by-step



1.
Present +
discuss Net-
Maps

2.
Strengths +
Limitations

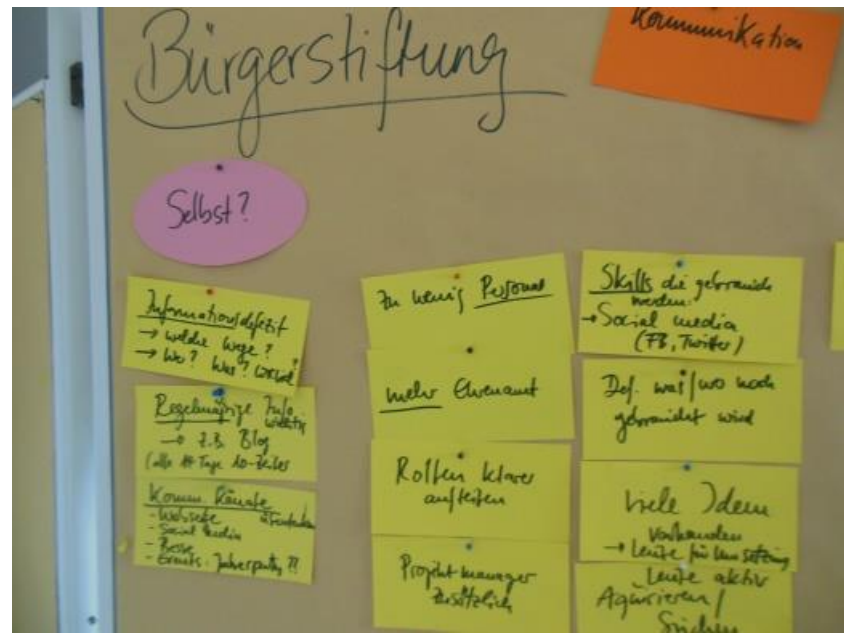
3.
Change
what we
do?

4.
Change
frame
conditions?

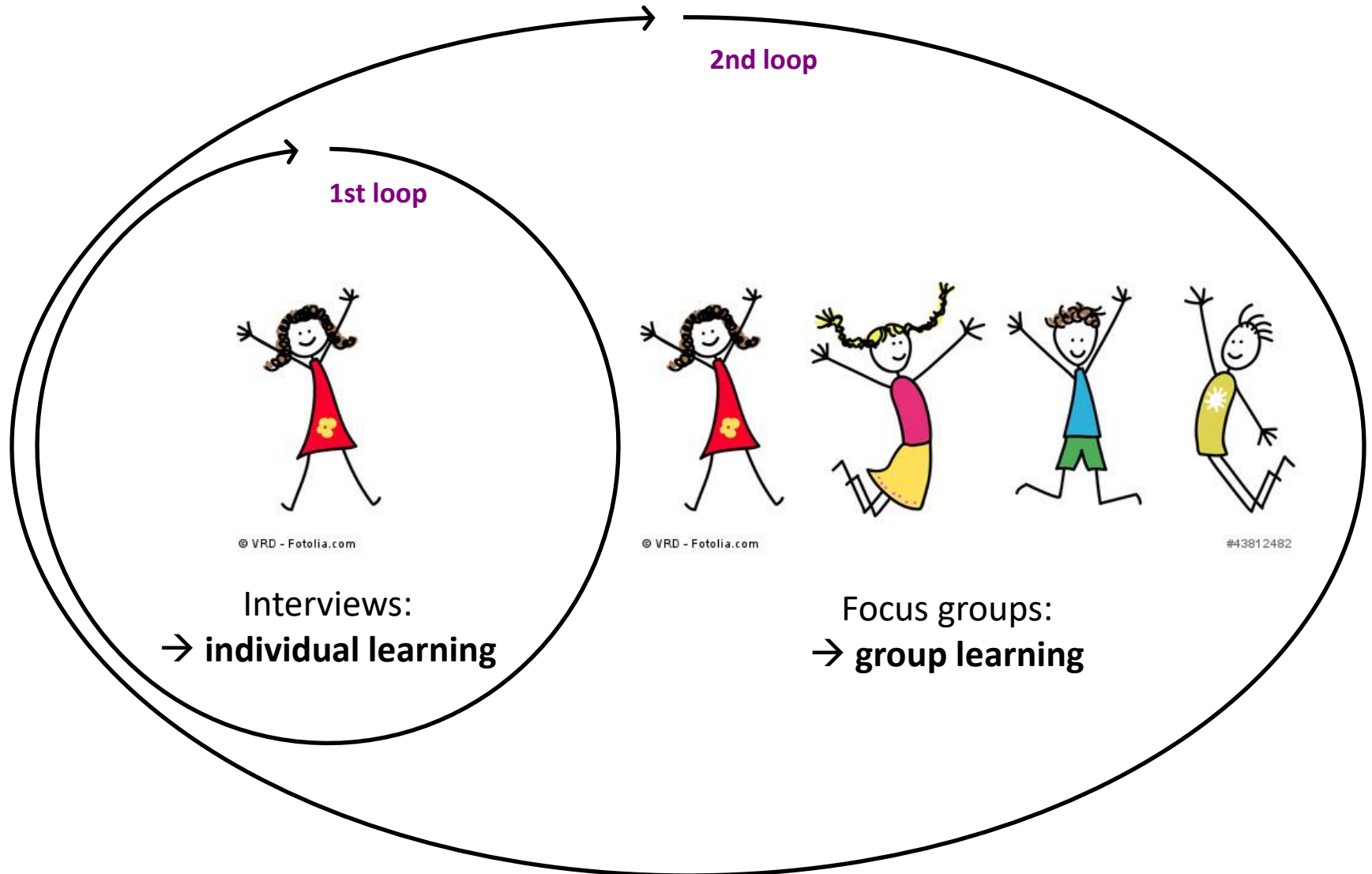
5.
Strategies
for action?



Focus groups: results



Double-loop learning



Thank you!!!



Contact:

Claudia Sattler

Leibniz-Centre for Agricultural Landscape Research (ZALF)

Institute of Socio-Economics, Müncheberg, Germany

P: +49 33432 82 439

E: csattler@zalf.de

W: www.cp3-project.eu

cp³ partners:



cp³ funding scheme:



cp³ national funders:

